MINNESOTA TELEPHONE EXCHANGES

March 2007

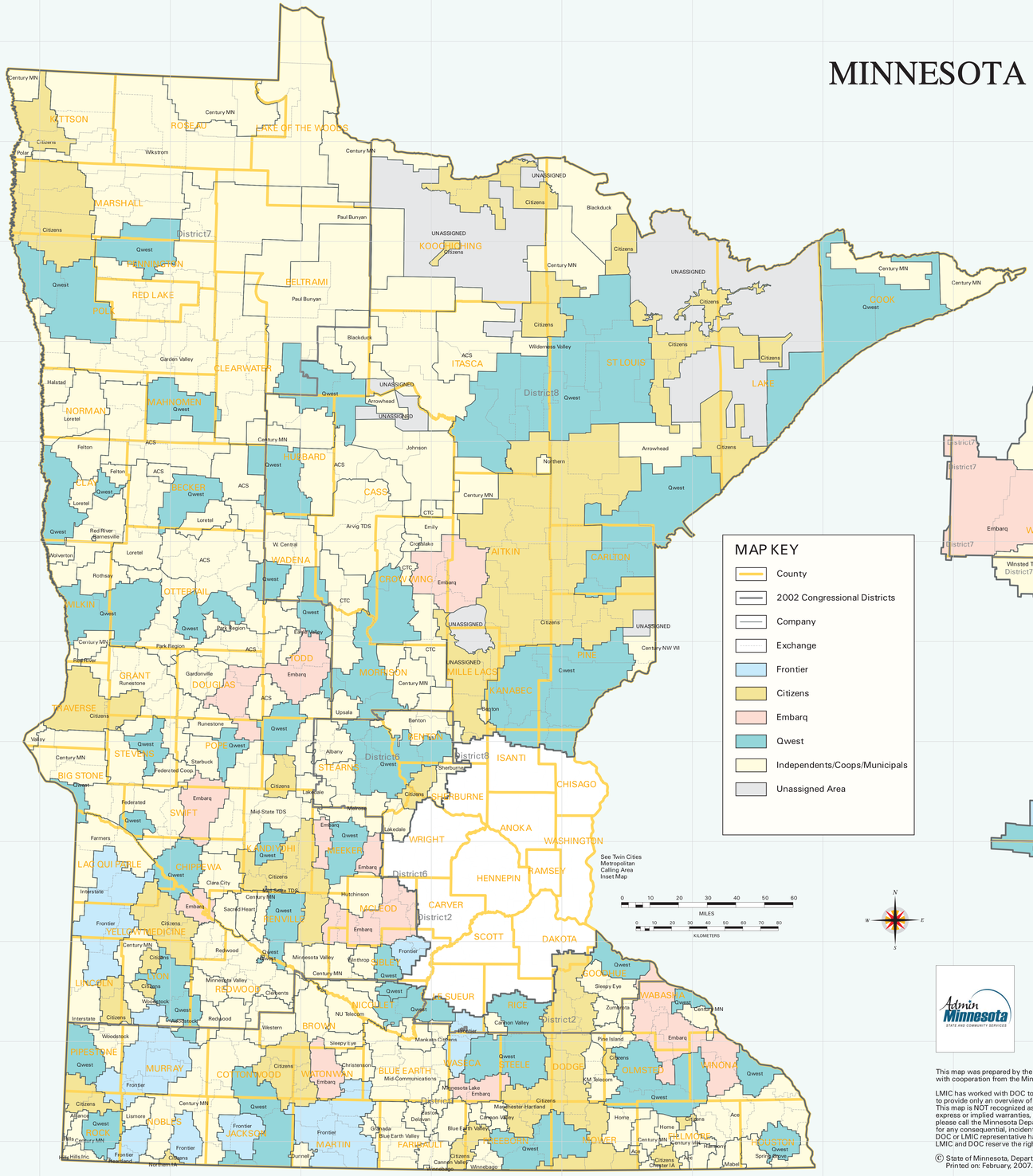

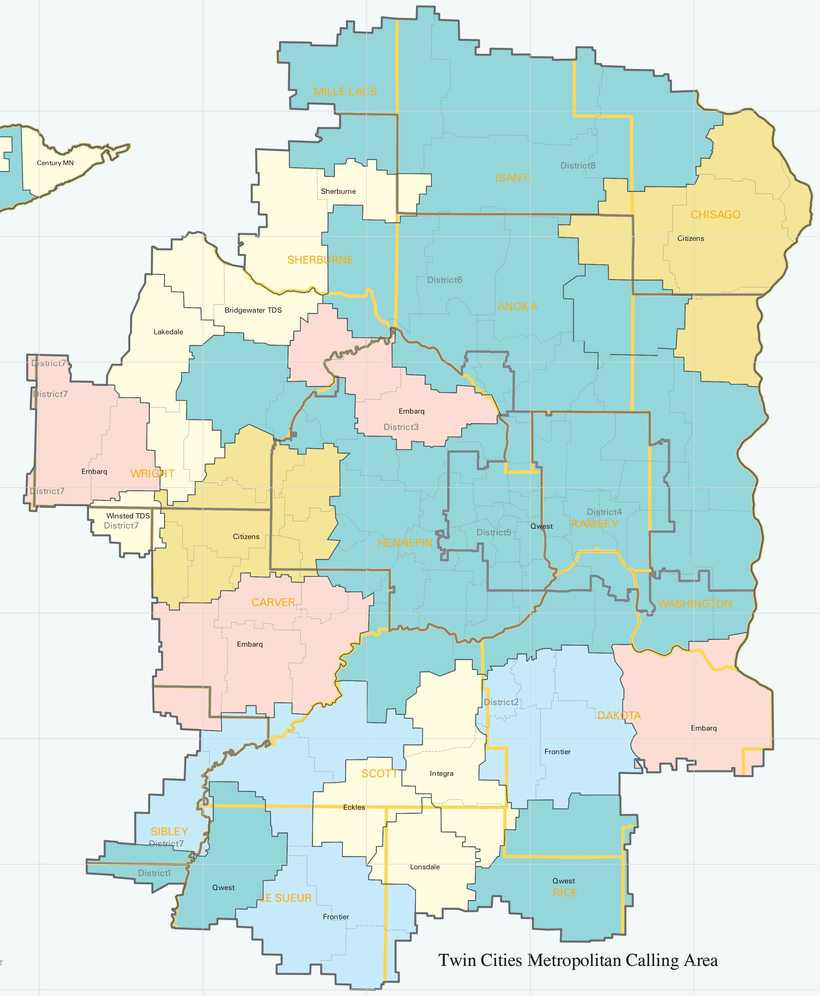

Twin Cities Metropolitan Calling Area

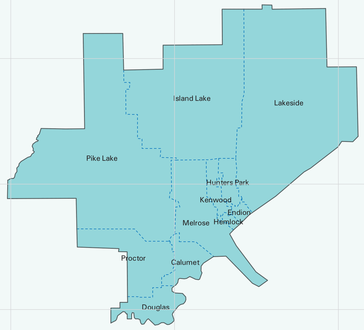

Duluth Wire Centers

Scale of Inset Maps

0 10 20 30 MILES

0 10 20 30 40 KILOMETERS

MAP KEY

- County
- 2002 Congressional Districts
- Company
- Exchange
- Frontier
- Citizens
- Embarq
- Qwest
- Independents/Coops/Municipals
- Unassigned Area

N W E S

Admin Minnesota — STATE AND COMMUNITY SERVICES

Minnesota Department of Commerce

MART

This map was prepared by the Minnesota Department of Administration, Land Management Information Center (LMIC) with cooperation from the Minnesota Department of Commerce (DOC).

LMIC has worked with DOC to ensure the accuracy of the data portrayed on this map. However, this map is intended to provide only an overview of telephone exchanges in Minnesota and is not to be used for detailed site analysis. This map is NOT recognized as an official telephone exchange service area map and is provided 'as is' without express or implied warranties, including warranties of merchantability and fitness. To view the official map(s), please call the Minnesota Department of Commerce at 651-296-6193. In no event will DOC or LMIC be liable for any consequential, incidental or special damages, including any lost profits or lost savings, even if a DOC or LMIC representative has been advised of the possibility of such damages or any claim by any third party. LMIC and DOC reserve the right to modify this map without any prior notification.

© State of Minnesota, Department of Administration, Land Management Information Center (LMIC)
Printed on: February, 2007.

About this Map:

LATA (Local Access and Transport Area):
At the time of the Bell System breakup, Bell operating companies were restricted to operations within specified areas called LATAs.

EXCHANGE:
An exchange is an area within which the local service provider has agreed to provide service pursuant to the terms of its tariff, as approved by the Minnesota Public Utilities Commission.

AREA CODE:
An area code represents the zone within which a distinct 3 digit code is assigned for the proper routing of telephone calls. Area code boundaries have traditionally followed exchange boundary lines. However, the 612/651 area code split implemented in Minnesota in 1998 and the 612/952/763 area code split implemented in 2000 follow municipal and/or exchange boundaries.

LOCAL CALLING AREAS:
Local calling areas are the areas in which there is flat rate local calling. Only the Twin Cities Metro Local Calling area is shown on this map.

LOCAL TELEPHONE SERVICE:
The companies shown here for each exchange are the companies that served prior to competition. Additional telephone companies, referred to as Competitive Local Exchange Carriers, now provide local telephone service in many exchanges in Minnesota. See the Minnesota Department of Commerce website for a list of some of the CLECs that serve each city and township in Minnesota.

CITIZENS

Adams M6
Alborn F6
Alden L5
Almelund D13
Alvarado C1
Arco K2
Argyle C2
Askov G6
Atwater J4
Aurora E6
Babbitt E7
Bear River D5
Belgrade I3
Big Falls D5
Bigelow M2
Blooming Prairie L5
Boyd J2
Brimson E7
Brookston F8
Brownsdale L6
Butterfield L4
Byron L6
Cannon Falls K6
Cherry Grove M6
Claremont L5
Clarkfield J2
Clarks Grove L5
Clear Lake I4
Clearwater I4
Comfrey L3
Cosmos J4
Cottonwood K3
Crane Lake D6
Cromwell G6
Delano F10
Delft L3
Denham G5

Dexter L6
Dodge Center L6
Ellendale L5
Elrosa I3
Ely D7
Embarrass E6
Ericsburg C5
Finlayson G5
Floodwood F6
Fountain L6
Garrison G5
Gatenway F5
Ghent K2
Greenway G8
Hallock B1
Harley Falls J3
Hardwick L2
Hayfield L6
Hazel Run J3
Hector I4
Herman K2
Hollandale L5
Hoyt Lakes E8
International Falls C5
Isabella E7
Isle H5
Jacobson F5
Jasper L2
Kabetogama C5
Kandiyohi J3
Kennedy C2
Kenyon K5
Kettle River G6
Kiester M5
Kimberly G5
Lake Lillian J3
Le Roy M6
Lindstrom E13

Little Fork C5
Lute M6
Lynd K2
Malmo G5
Maple Plain F10
Mayer G10
McGrath G5
McGregor L5
Meadowlands F6
Milaca H5
Morton G5
Mountain Lake L3
New Germany G9
Nickerson G6
Odin-Ormsby L4
Osakis I4
Oslo C1
Palisade F5
Palo E6
Pease H5
Pinsburg J3
Ranier C5
Remington I2
Scandia-Marine E13
Sebeka E7
Stephen C2
Sturgeon Lake G6
Svea J3
Taylors Falls D13
Tower D6
Two Harbors F7
Tyler K2
Wahkon H5
Wanamingo K6
Warba F5
Warren C2
Watertown D6
West Concord L6

Northrop L4
Okabena L3
Porter J2
Rosemount H12
Sherburn L4
Slayton L2
St. Leo J2
Trimont L4
Truman L4
Waterville K5
Welcome L4
Worthington M3

QWEST
Twenty-Fourth Ave G12
Sixty-sixth Ave G11
Seventh Ave G12
Afton G13
Albert Lea M5
Anoka E11
Appleton I2
Austin M5
Avon I4
Barnum G6
Battle Lake G3
Beard G11
Belgrade G12
Bemidji E4
Bloomington H10
Blaine F12
Braham H5
Brainerd G4
Brookings* G2
Brooklyn Center F11
Bryant F11
Buffalo F10
Burt E6
Burnsville-Orsted H11

Caledonia M7
Cambridge C12
Carlton G6
Cass Lake E4
Cedar G12
Central Avenue F12
Chatfield L6
Chisholm E6
Cleveland F12
Cloquet F6
Cold Spring I4
Coleraine E5
Cook D6
Coon Rapids E11
Cottage Grove G12
Crookston D2
Crystal F11
Detroit Lakes F3
Downtown G12
Duluth F6
East Grand Forks* D1
Eden Prairie G11
Elk River G11
Emerson G12
Estherville (IA)** n/a
Excelsior G11
Fairbault K5
Fergus Falls G2
Foley I5
Forest Lake E12
Fort Snelling G12
Franklin Avenue G11
Fridley F12
Front G12
Gaylord K4
Glen Prairie G11
Glenville M5
Glenwood I3

Grand Marais D8
Grand Rapids E5
Hamel F11
Hanover F10
Hawley F2
Henning G3
Hibbing E6
Hinckley H6
Holdingford H4
Hopkins G11
Isanti D12
Jackson K3
Keewatin E5
Lake Park-Iowa M3
Le Sueur I10
Lexington G12
Litchfield J4
Little Falls H4
Luverne L2
Mahnomen E3
Maplewood G12
Marble E5
Market G12
Marshall K2
Midway G12
Montevideo J3
Moorhead* n/a
Moose Lake G6
Morris I2
Nashwauk E5
Navarre G11
Nicollet K4
Nisswa G4
Normandale G11
North Branch D12
North Mankato K3
Oak Grove E11

Oakdale West H5
Ogilvie H5
Olivia-Bird Island J3
Orchard G11
Ortonville I2
Owatonna L5
Park Rapids F3
Park River F12
Penn Avenue G11
Pillsbury Avenue G11
Pine City H6
Pipestone L2
Plymouth Fernbrook G11
Princeton G11
Red Wing K6
Redwood Falls-Morton L3
Rice Street F12
Rochester L6
Rock Ford F10
Royalton H4
Rush City H6
Sandstone H6
Sauk Centre H3
Shakopee H11
Silver Bay E7
Soderville E12
South H11
Spirit Lake* M3
St. Charles L6
St. Cloud I4
St. Joseph J4
St. Peter K4
Staples G4
Stewartville L6
Stillwater F9
Swanville F3
Thief River Falls D2
Tofte D8
Tracy K3
Virginia E6
Wabasha K6
Wadena G3
Waseca L5
Wayzata G11
White Bear Lake F12
Willmar J3
Windom L3
Winona L7
Winnebago L4

EMBARQ
Atkin G5
Alexandria H3
Altura L7
Barnesville G5
Benson I3
Brainerd H6
Bowerston J4
Buffalo Lake J4
Carlos H3
Chaska H10
Cokato F9
Cologne H10
Crosby G4
Dassel J4
Deerwood G5
Elgin L6
Eyota L6
Glencoe J4
Granite Falls J3
Grove City J4
Hastings H13
Holmes City H3
Howard Lake F9
Lake City K6
Lester Prairie J4
Lewiston L7

Long Prairie H3
Millville K6
New Richland L5
Norwood G10
Osseo F11
Plainview K6
Plato J4
Rogers F11
Rollingstone L7
Silver Lake J4
St. James L4
St. Michael G10
Stewart J4
Victoria G10
Villard H3
Waconia G10
Waldorf L5
Zumbro Falls K6

INDEPENDENT/COOP/MUNICIPAL

Ace Tel. Assn.
Brownsville L7
Canton F2
Dakota L7
Eitzen M7
Grange M6
Hokah L7
Houston L7
La Crescent L7
Lanesboro L7
New Albin* M7
Ostrander M6
Peterson L7
Rushford L7

ACS
Akeley-Nevis F4
Bertha-Hewitt G3
Bigfork D5
Callaway F2
Deer Creek G3
Dent G3
Eagle Bend F3
Flom F2
Gary F2
Longville F4
Marcell F4
Mittona H3
New York Mills F3
Ogema-White Earth F3
Osage G4
Osakis I4
Otter Tail G3
Parkers Prairie G3
Perham G3
Tenney G3
Tulaby Lake F3

Twin Valley E2
Ulen F5
Urbank H3
Vergas G3
Walker F4
Wauburn E3
Whipholt F4

Albany Mutual Tel. Assn.
Albany L7
Freeport H4
New Munich L4
M7
M6
L7
L7
L7

Alliance Comm. Coop, Inc.
Garretson* L2

Arrowhead Comm. Corp.
Bena F6
Cotton E4

Arvig TDS
Barnesville G5
Brexy Point G3
Hackensack G3
Ideal Corners G4
Pequot Lakes G4
Pine River K2
Woman Lake F4

Barnesville Municipal Tel. Co.
Barnesville City G2

Benton Co-op Tel. Co.
Bock H5
Foley H5
Gilman I4
Ramey D2
Rice H4

Blackduck Tel. Co.
Ash River C6
Blackduck E4

Blue Earth Valley Tel. Co.
Blue Earth L4
Elmore M4
Guckeen M4
Huntley L4
Wells L5
Winnebago L4

Bridgewater TDS
Enfield E10
Monticello E10

Cannon Valley Telecom, Inc
Brooten M5
Downtown J2
Farmington H6
Frost J4
Morristown K5

Century Tel. Co. of MN
Baudette C4
Beardsley I2
Beaver Creek L2
Brewster L3
Campbell H2
Clinton I2
Dundee L3
Fairfax L3
Fulda L3
Gibbon K4
Graceville I2
Gunflint Trail D8
Heron Lake L3
Hoyt Lakes E8
Holdenville D9

Humboldt B1
Itasca State Park A3
Jeffers L3
Kellogg L4
Lafayette L4
Lamberton K3
Minnesota K2
Ormsby L4
Pierz H4
Preston M6
Renville J3
Roseau B3
Round Lake M3
Rushmore L2
Spring Valley L6
Warroad B3
Westbrook-Storden L3
Wilmont L2

Eagle Valley Tel. Co.
Clarissa G3

Easton Tel. Co.
Easton L4

Eckles Tele. Co.
New Prague

Emily Co-op Tel. Co.
Emily F4

Farmers Mutual Tel. Co.
Bellingham I2
Cerro Gordo J2
Marietta J2

Federated Tel. Coop.
Big Bend I2

Leader G4
Lincoln H5
Mission G4
Motley G4
Nokay Lake G4
Outing F4
Pillager G4
Randall H4
Sullivan Lake H4

Crosslake Tel. Co.
Crosslake G4

Delavan Tel. Co.
Delavan L4

Dunnell Tel. Co.
Dunnell M3

Century Tel. of Chester
Chester* M6

Century Tel. of NW WI
Cloverton* H6
West Danbury* H6

Christenson Comm. Co.
Madelia L4

Clara City Tel. Co.
Clara City J3
Maynard J3

Clements Tel. Co.
Clements K3

CTC
Freedhem H4

Chokio I2
Correll I2
Danvers I3
Hancock I2
Holloway I2
Milan I2
Odessa I2

Felton Tel. Co.
Felton/Sacop F2
Hitterdal F2

Garden Valley Tel. Co.
Bagley E3
Beltrami E2
Brooks D2
Clearbrook D2
Erskine D2
Fertile E2
Fosston E3
Gonvick C3
Goodridge D3
Grygla C3
Gully D3
Langley E3
Leonard E3
Maple Bay E2
McIntosh D3
Mentor E3
Minnesa D3
Oklee D2
Plummer D2
Red Lake Falls D2
Shevlin E3
St. Hilaire D2
Winger J4

Gardonville Co-op Tel. Assn
Brandon I2
Evansville H3
Garfield H3
Millerville H3

Johnson Tel. Co.
Boy River L4
Federal Dam E4
Remer F5

KM Telecom
Kasson L6
Mantorville L6
Rock Dell L6

Lakedale Tel. Co.
Annandale I4
Maple Lake E9
Montrose F10
Paynesville I4
South Haven I4
Waverly F9

Lismore Co-op Tel. Co.
Lismore L2

Lonsdale Tel. Co.
Lonsdale J11

Loretel Systems, Inc.
Adams E2
Austin F2
Cornmount F2
Elkton F2
Glyndon F2
Lake Park F2
Pelican Rapids G2

Interstate Telecom Coop
East Elkton* K2
East Gary* J2
Hendricks K2
Lake Benton K2

Marchester-Hartland Tel.
Hartland L5
Manchester L5

Mankato Citizens Tel. Co.
Mankato K4

Melrose Tel. Co.
Eden Valley I4
Greenwald I4
Grey Eagle H4
Kimball I4
Melrose E4
Richmond I4
St. Martin I4
Watkins I4

Mid-Communications, Inc.
Amboy L4
Cambria K4
Eagle Lake I4
Garden City L4
Good Thunder L4
Lake Crystal L4
Madison Lake I4
Mapleton L4
Pemberton L5
St. Clair L5
Vernon Center L4

Mid-State Tel. Co.
Brooten I3

Perley-Hendrum E2

Mabel Co-op
Mabel M7
Prosper (IA)** n/a

Danube I2
Irving I2
Kerkhoven I3
Murdock I3
New London I3
Pennock J3
Sacred Heart I3
Sacred Heart J3
Sunburg I3
Terrace I3

Minnesota Lake Tel. Co.
Minnesota Lake L5

Minnesota Valley Tel. Co.
Franklin K3
Lucan K3
Milroy K3

New Ulm Telecom Co.
New Ulm K4

Northern Iowa Tel. Co.
North Little Rock* M2

Northern Tel. Co.
Wawina F5

Park Region Mutual Tel. Co.
Ashby H3
Dalton G2
Erhard G2
Maine G3
Underwood G2
Vining G2
Paul Bunyan Rural Tel. Coop
Becida E3

Deer River E5
Kelliher J4
LaPorte E4
Northome D4
Ponemah D4
Puposky J3
Red Lake D3
Solway E3
Squaw Lake E4
Turtle River E4
Unserved Area C4

Pine Island Tel. Co.
Oronoco I3
Pine Island L6

Polar Comm. Mutual Aid Corp.
East Drayton* C1
Pembina (ND)** n/a

Red River Rural Tel. Assoc.
Barnesville G2
Fairmount* H2
Kent* G2
Rolla F2
Webster H2

Sherburne Tel. Co.
Becker I9
Big Lake D10
Glendorado D10
Zimmerman D11

Sleepy Eye Tel. Co.
Goodhue K6
Hanska I4
Maxepa K6
Sleepy Eye K4
Wild Rice K6

Spring Grove Co-op
Spring Grove M7

Rothsay Tel. Co.
Rothsay G2

Runestone Tel. Assn.
Barrett H2
Brandon H2
Donnelly H2
Elbow Lake H2
Hoffman H2
Kensington H3
Lowry - H3 H3
Norcross H2
Tintah H2
Wendell H2

Sacred Heart Tel. Co.
Sacred Heart J3

Integra Tel. Co.
New Market J11
Prior Lake H11

Wikstrom Tel. Co.
Badger I11
Donaldson C2
Greenbush B2
Halma C2
Hoist C2
Karlstad C2
Lake Bronson B2
Lancaster B2
Malung B3
Middle River C2
Newfolden C2
Northwest Angle A3
Roosevelt B3
Strandquist C2
Strathcona C2
Viking C2
Wannaska C3

Starbuck Tel. Co.
Starbuck I3

Upsala Coop Tel. Assn.
Upsala H4

Valley Tel. Co.
Browns Valley H1

W. Central Tel. Assn.
Menahga F3
Nimrod G4
Sebeka G3
Verndale G3

Winthrop Tel. Co.
Winthrop K4

Wolverton Tel. Co.
Wolverton G2

Woodstock Tel. Co.
Garvin K2
Holland K2
Russell K2
Ruthton K2
Woodstock L2

Zumbrota Tel. Co.
Zumbrota K6

Williams C3

Wilderness Valley Tel. Co., Inc.
Washington Forest E5

Winnebago Co-op Tel. Assn.
Conger M5
Emmons M5
North Rake* M4
Twin Lakes M5

Winsted TDS
Winsted G9

Winthrop Tel. Co.
Winthrop F3

Wolverton Tel. Co.
Wolverton G2

* switch located out of MN

** serving very small areas of MN; not shown on the map